

Ethnic distribution in Thrace based on the conscription in 1881.

Ethnic distribution of the population

- Muslim
- Armenian
- Jews and Gayrimuslim
- Greek
- Bulgarian
- Other

Boundaries

- Boundary of the Ottoman Empire
- Boundary of the kazas
- Boundary of the sanjaks

Number of inhabitants (1000 inh.)



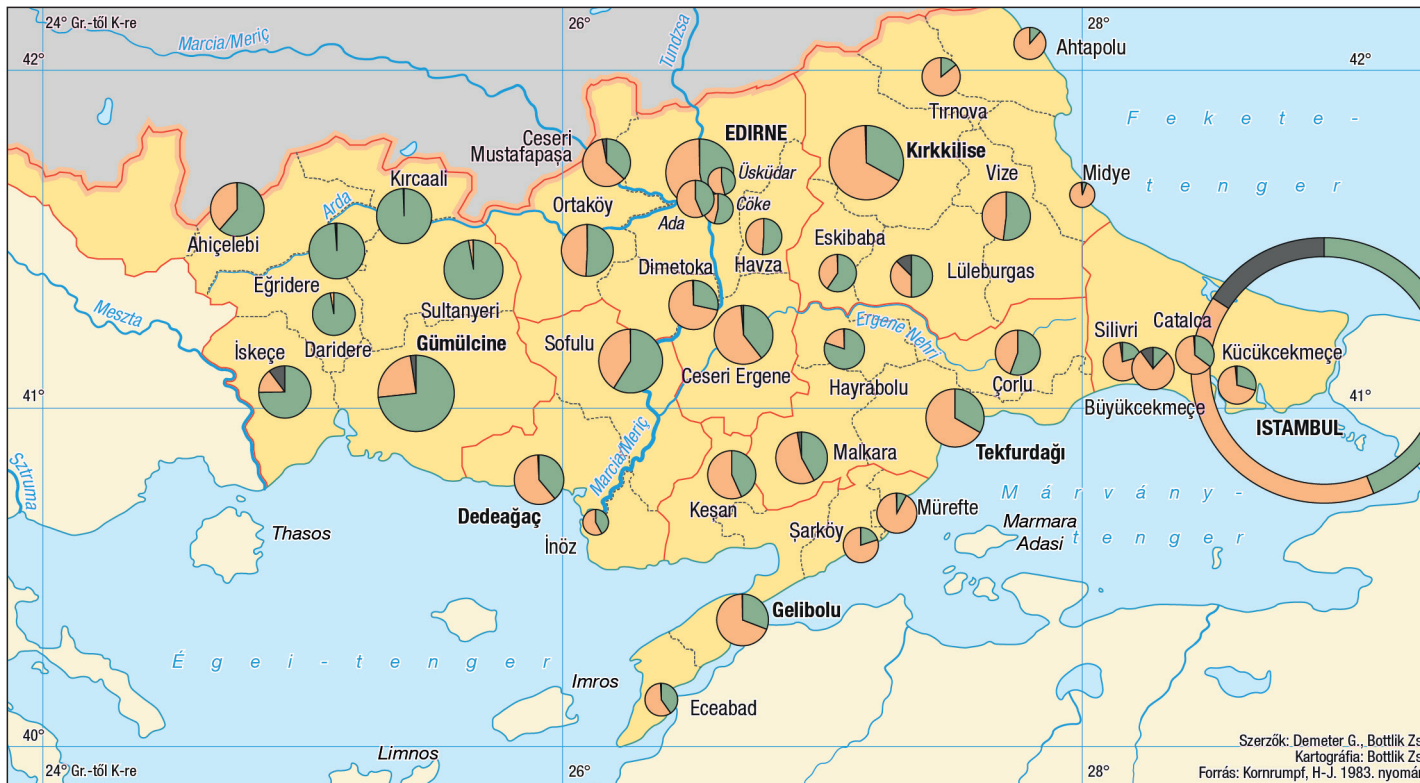
Territories

- Ottoman Empire
- Vilajet of Edirne
- Other countries

Capitals

- EDIRNE** Vilajet
- Dedeağaç** Sanjaks
- İnöz kazas

Szerzők: Demeter G., Bottlik Zs.
Kartográfia: Bottlik Zs.
Forrás: Kornumpf, H.-J. 1983. nyomán



Religious distribution in Thrace based on the conscription in 1881

Number of inhabitants (1000 inh.)

Religious distribution of the population	Boundaries	Territories	Capitals
<ul style="list-style-type: none"> Muslim Non-Muslim Foreigners and other 	<ul style="list-style-type: none"> Boundary of the Ottoman Empire Boundary of the sanjaks Boundary of the kazas 	<ul style="list-style-type: none"> Ottoman Empire Vilayet of Edirne Other countries 	<ul style="list-style-type: none"> EDIRNE Vilajet Dedeağaç Sanjaks İnöz kazas





Szerzők: Demeter G., Bottlik Zs.
Kartográfia: Bottlik Zs.
Forrás: Kornumpf, H.-J. 1983. nyomán

Religious distribution in Duna and Edirne Vilayet in 1872/74.

Religious distribution of the population

-  Muslim
-  Non-Muslim




Boundaries

-  Boundary of the Ottoman Empire
-  Boundary of the vilayets
-  Boundary of the sanjaks
-  Boundary of the kazas

Number of inhabitants (1000 males)



Territories

-  Ottoman Empire
-  Danube Vilayet and Vilayet of Edirne
-  Other countries







Religious distribution in Duna and Edirne Vilayet in 1876.

Religious distribution of the population

-  Muslim
-  Greek-Bulgarian
-  Armenian
-  Gipsy
-  Jew




Boundaries

-  Boundary of the Ottoman Empire
-  Boundary of the vilayets
-  Boundary of the sanjaks
-  Boundary of the kazas

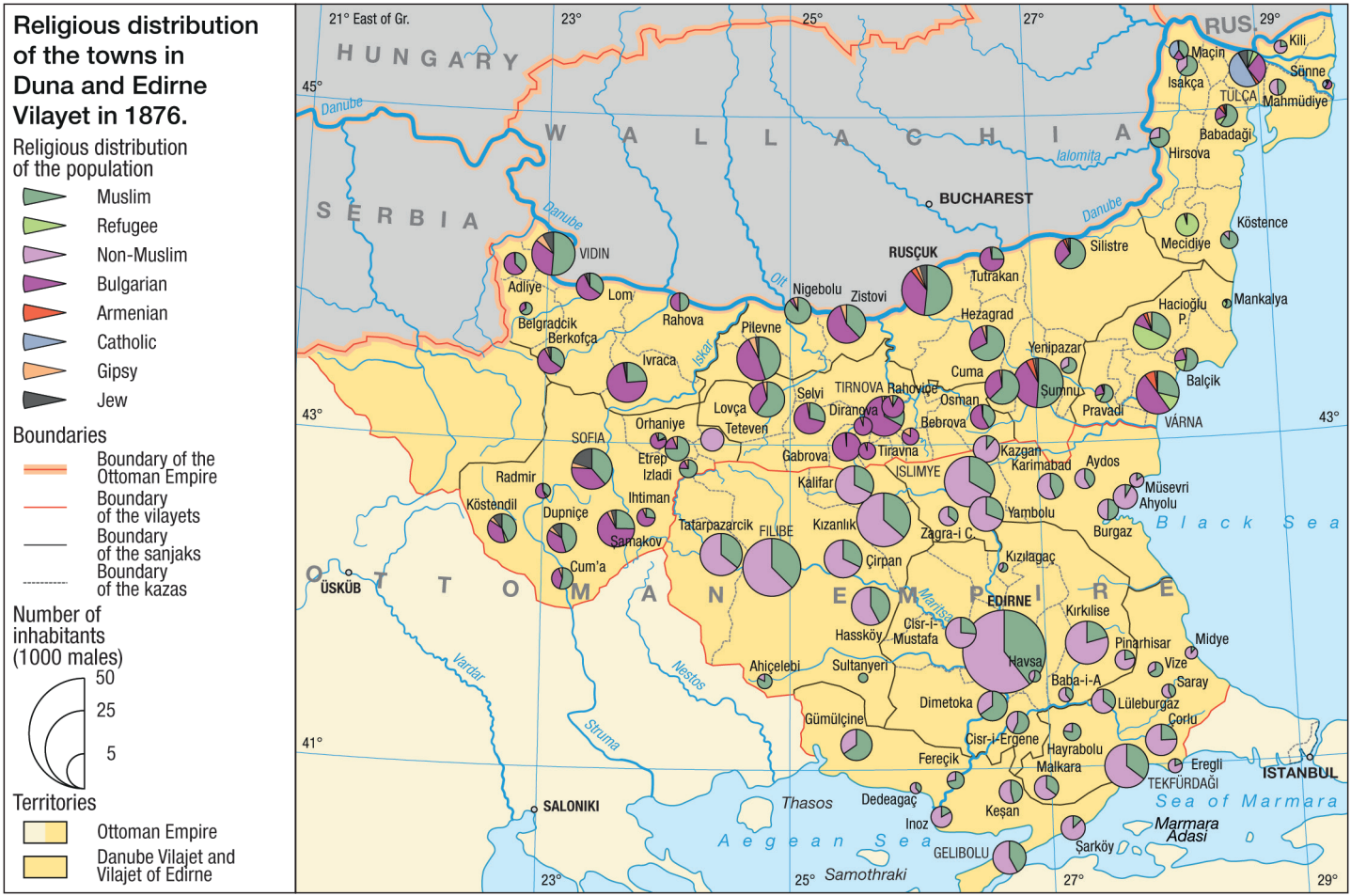
Number of inhabitants (1000 males)

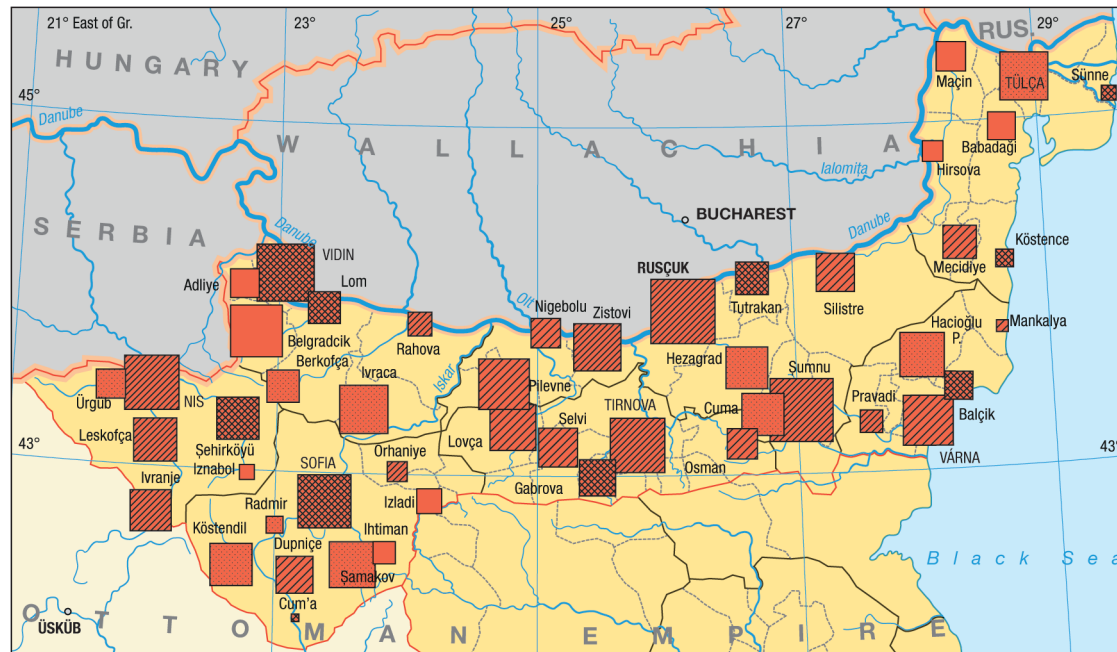
-  100
-  50
-  25
-  5

Territories

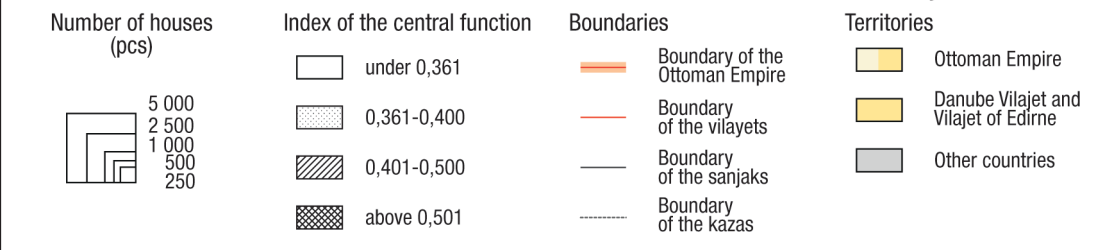
-  Ottoman Empire
-  Danube Vilajet and Vilajet of Edirne
-  Other countries

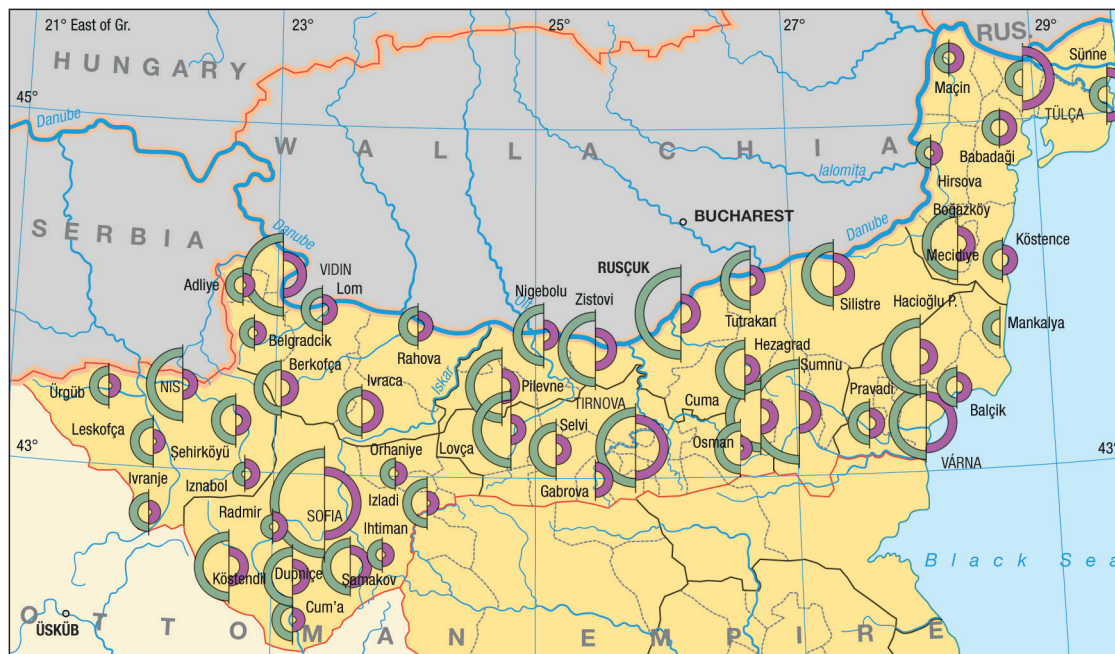






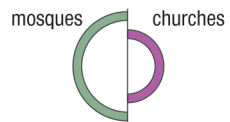
Number of houses and the central function of the towns in the Danube vilayet 1876





Churches and mosques in the towns of the Danube vilayet 1876

Number of churches and mosques (pcs)

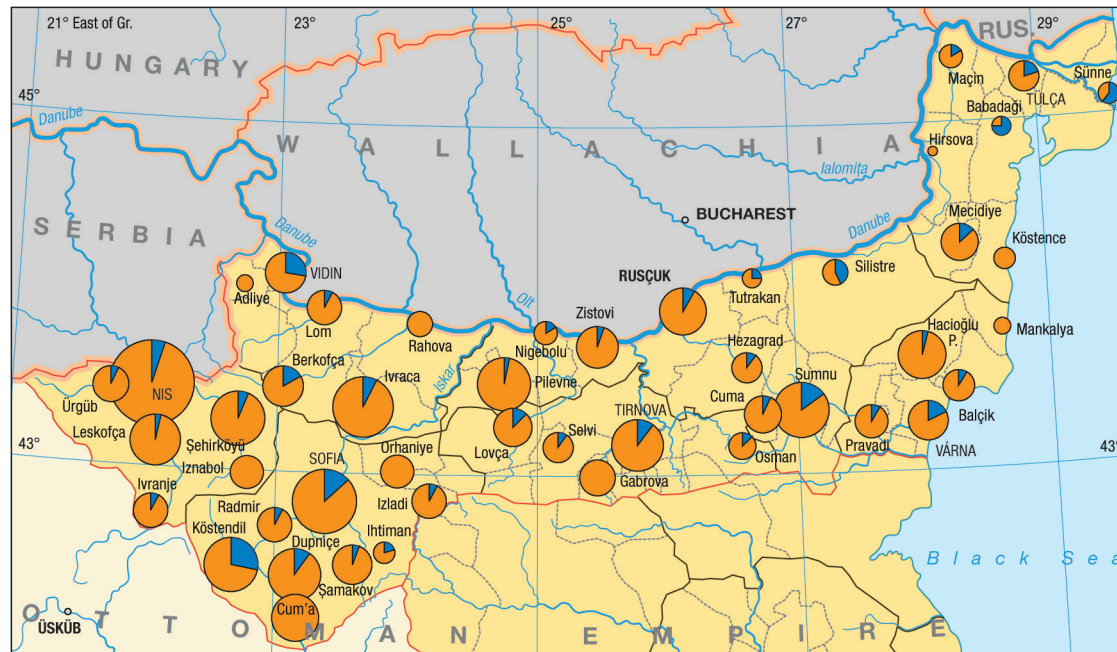


Boundaries

- Boundary of the Ottoman Empire
- Boundary of the vilayets
- Boundary of the sanjaks
- - - Boundary of the kazas

Territories

- Ottoman Empire
- Danube Vilayet and Vilayet of Edirne
- Other countries




Baths and mansions in the towns of the Danube vilayet 1876

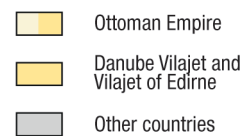
Number of baths and mansions (pcs)

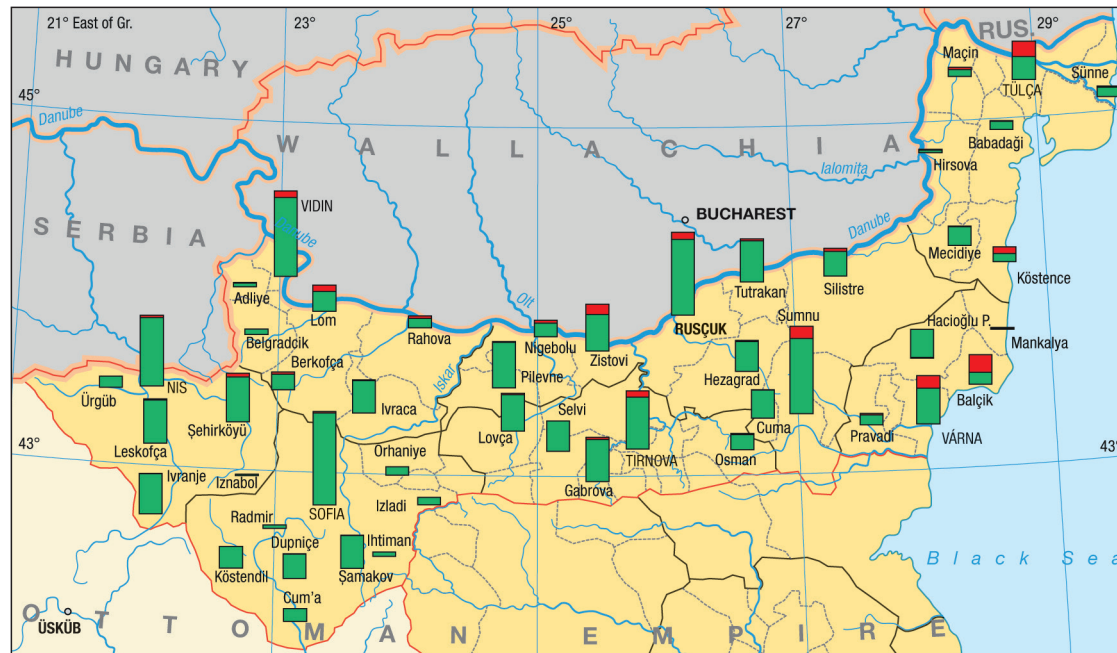


Boundaries



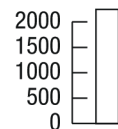
Territories





Bazaar shops and commercial stores in the towns of the Danube vilayet 1876

Number of bazaars and stores (pcs)

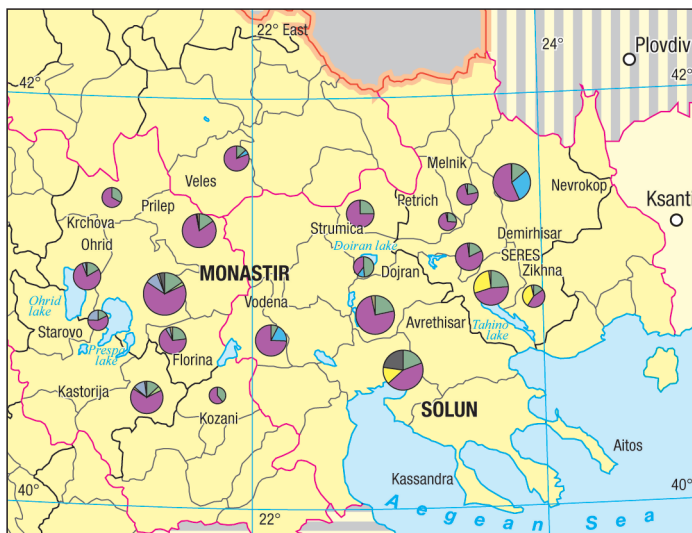


Boundaries

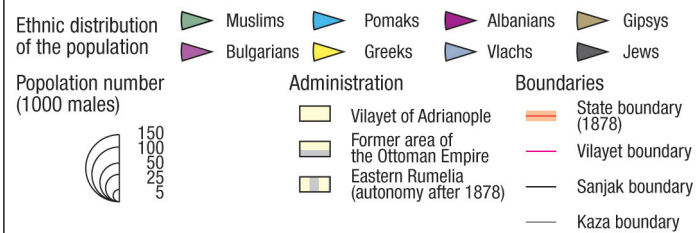
- Boundary of the Ottoman Empire
- Boundary of the vilayets
- Boundary of the sanjaks
- - - Boundary of the kazas

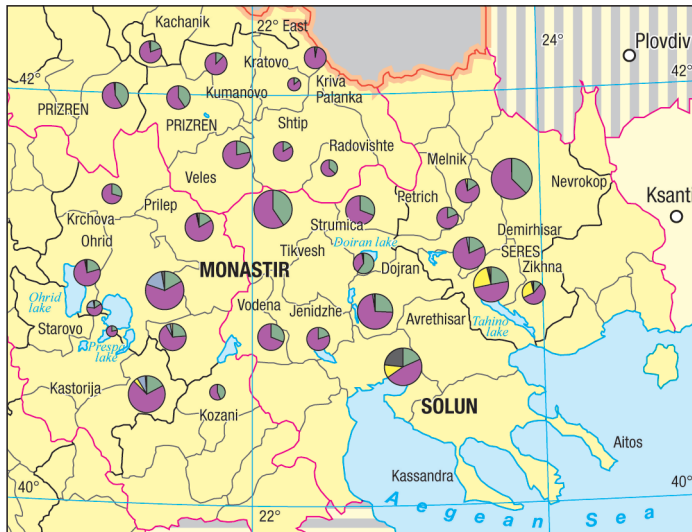
Territories

- Ottoman Empire
- Danube Vilayet and Vilayet of Edirne
- Other countries

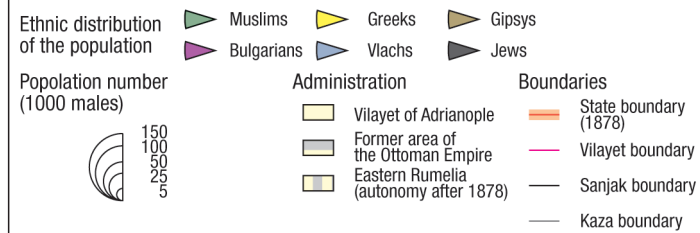


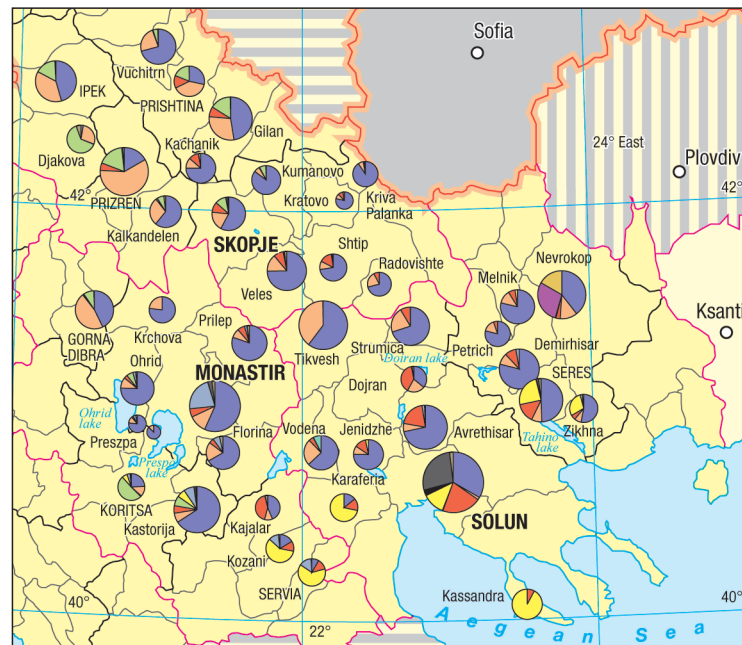
Ethnic distribution of the population in S-Macedonia, Ottoman census prior to 1878



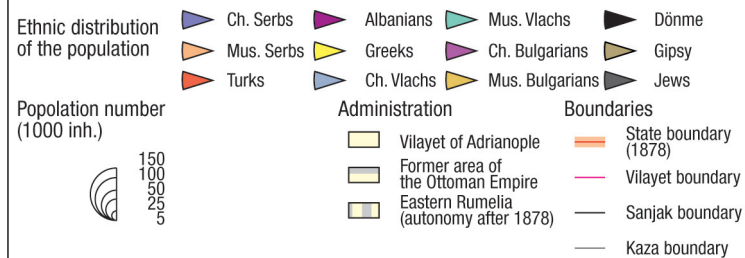


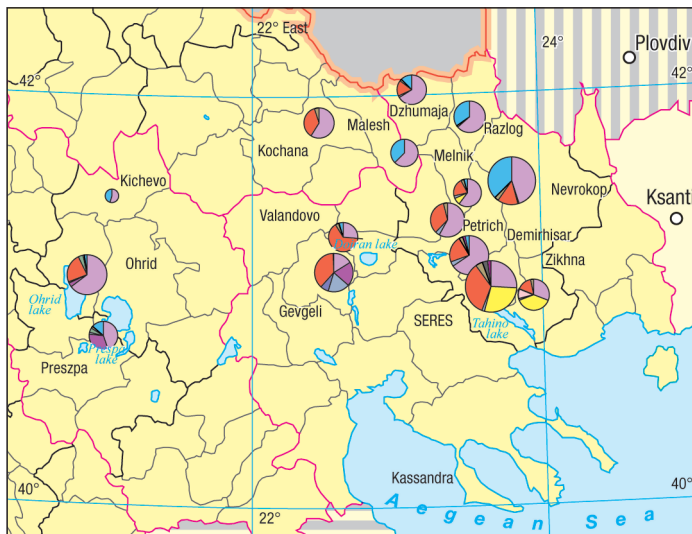
Ethnic distribution of the population in S-Macedonia, Ottoman census, 1881






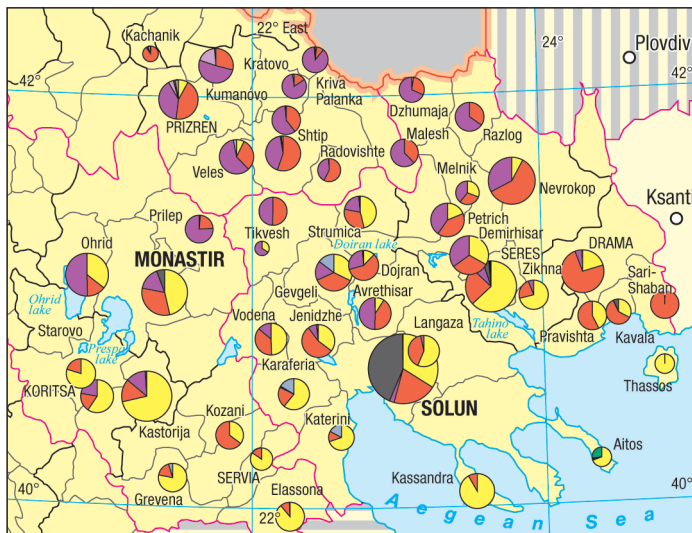
Ethnic distribution of the population based on Gopčević, 1889





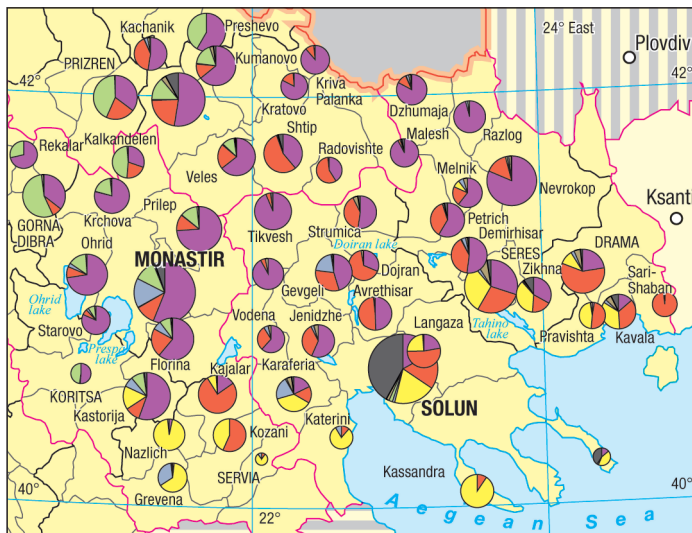
Ethnic distribution of the population in Macedonia, based on Kančov, 1894/95



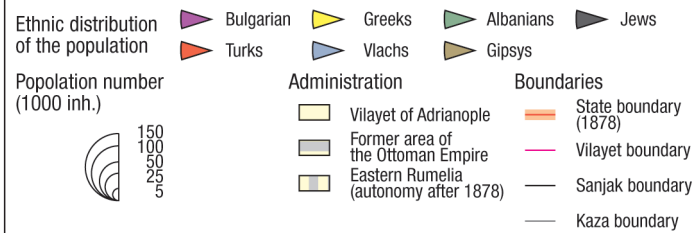


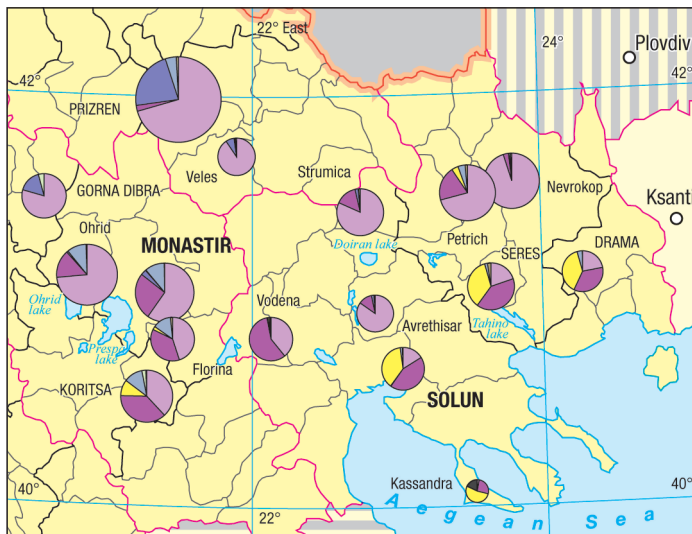
Ethnic distribution of the population in Macedonia, based on Nikolaidis, 1899



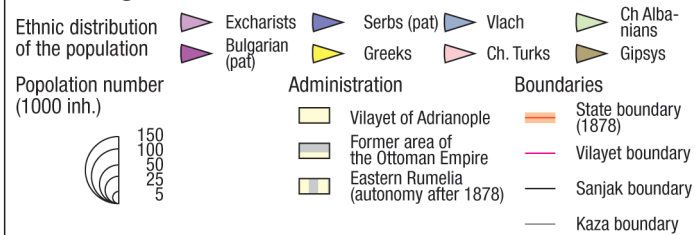


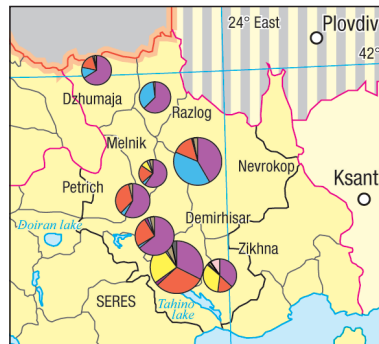
Ethnic distribution of the population in Macedonia, according to Ivanov, 1912





Ethnic distribution of christians in S-Macedonia, according to R. von Mach, 1906





Ethnic distribution of Seres Sanjak, Kanchov, 1894

